

Messack/Turnaware walk extension
2 miles



THE BIG PUDDLE!




Scarlett

Ruby



Turnaware is, today, another place of tranquillity, but during the Second World War it was very active.



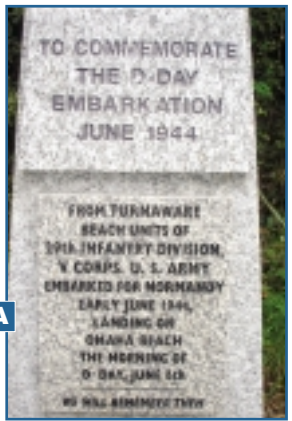
Our Best Family Walk

Turnaware is our best Place for a walk because you can black berry pick there you can cycle there and have picnics there.
Also at the bottom there is a swing which you can swing on
We love Turnaware.

Demina



The concrete road to the Point was constructed in 1943 so that the American vehicles including tanks could use the route to the river as an embarkation point for the D-Day Landings in Normandy.

A granite memorial stone can be found, dedicated to the men of the 29th Infantry Division, V Corps, US Army.



Don't forget to look up and all around to be sure you see all the wildlife that surrounds you as you walk.

Ethna



View towards Castle Cove from Turnaware

Further reading and web resources:
OS Explorer 105
The Roseland Between River and Sea by Laurence O'Toole 1978
St Mawes Back Along by Dave McCree 1997
National Trust Coast of Cornwall Series: 18/19 The Roseland and St Anthony Head
www.acornishriver.co.uk

© St Just in Roseland Parish Council 2007
Designed and produced in West Cornwall by graeameandrust.co.uk

Supported by:



St Just in Roseland Parish Council



Carrick Regeneration Team

Walk 4

The big puddle! An extension of Walk 3

This walk has been planned, written and illustrated with drawings by pupils at St Mawes County Primary School.

The favourite bike-ride that can also be a walk...

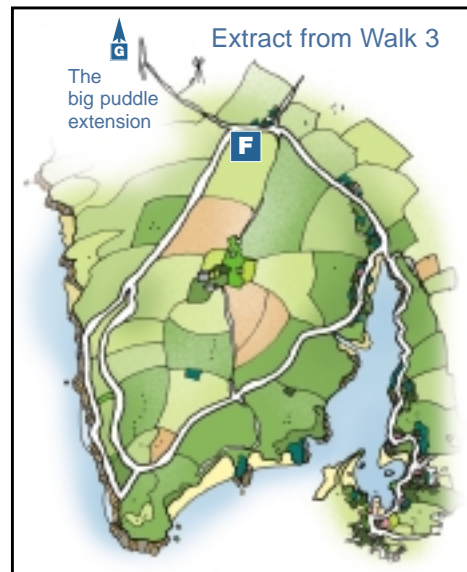
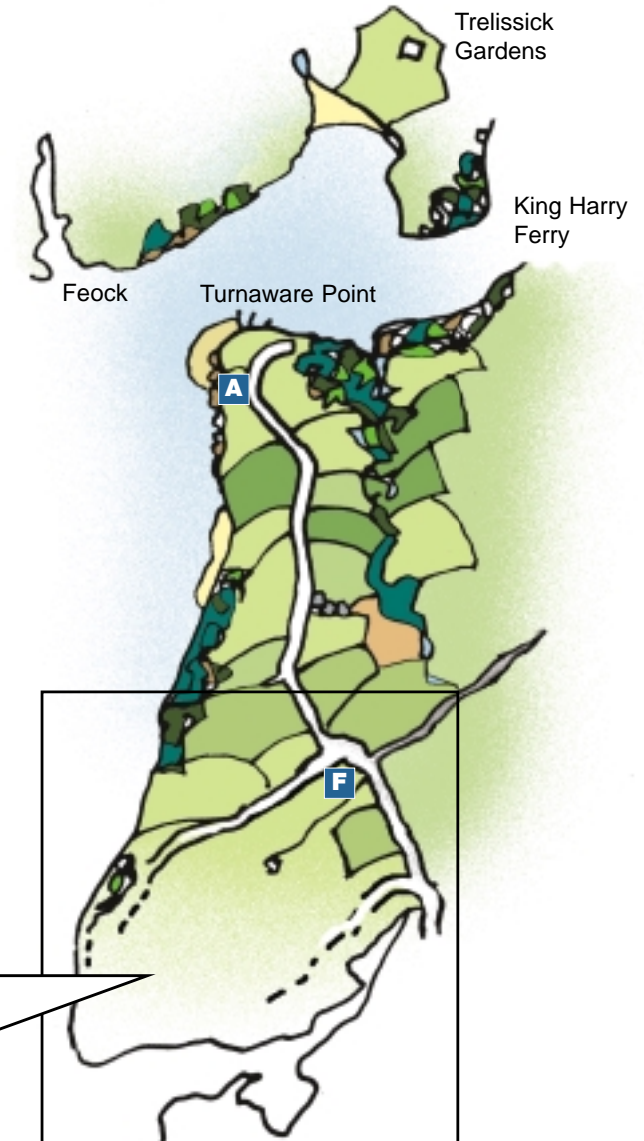


Our favourite walk or bike outing is in St Just in Roseland in MESSACK at a place called turnaware. You walk from the turning from the road all the way, until you get just past all the caravans and there are two turnings. One saying "private" and another just a turning. Go right. Walk or cycle to the big PUDDLE! This part of the walk, or bike ride, is the best! We like cycling through it! it may be a lot of washing but is good sun and if you're walking you can jump in. After when you're all wet, go back home and have a nice hot bath.

By Daisy Goldsmith-Cannan
Age 10
My family; Sheelah, David, Lucy and the Dog



From Walk 3 point **F** turn left on to a lane signed "Private Road Commerrans Farm" walk down a lane for about a mile to a double gate which leads to Turnaware, and you'll find the "D-Day Embarkation" Memorial immediately on the right. Continue down the lane to reach Turnaware point and the beach. To return retrace your steps to point **F** and follow directions back to St. Just.



- Z** point of interest mentioned in text or a photo
- walk route
- other paths and roads

